










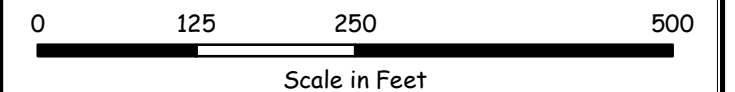
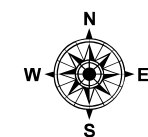
# Exhibit 5

## HOUDINI ELEMENTARY SCHOOL - BIKE AND WALK AUDIT RESULTS

-  CROSSING GUARD
-  5 MINUTE PICK UP AND DROP OFF AREA
-  NO SIDEWALKS
-  OFF - ROAD WALKWAY
-  PAINTED CROSSWALK
-  PARENTS DROPPING OFF/PICKING UP CHILDREN
-  BUS PICK UP AND DROP OFF
-  HOUDINI ELEMENTARY SCHOOL
-  PARENTS DROPPING OFF AND PICKING UP CHILDREN

**DRAFT**

Source: Outagamie County provided 2008 centerline, municipality boundaries, and hydrology data. ECWRPC provided school location data. ECWRPC and the Grand Chute SRTS Task Force provided bike and walk audit results.



This data was created for use by the East Central Wisconsin Regional Planning Commission Geographic Information System. Any other use/application of this information is the responsibility of the user and such use/application is at their own risk. East Central Wisconsin Regional Planning Commission disclaims all liability regarding fitness of the information for any use other than for East Central Wisconsin Regional Planning Commission business.

Prepared By  
EAST CENTRAL WISCONSIN  
REGIONAL PLANNING COMMISSION-DECEMBER 2008

