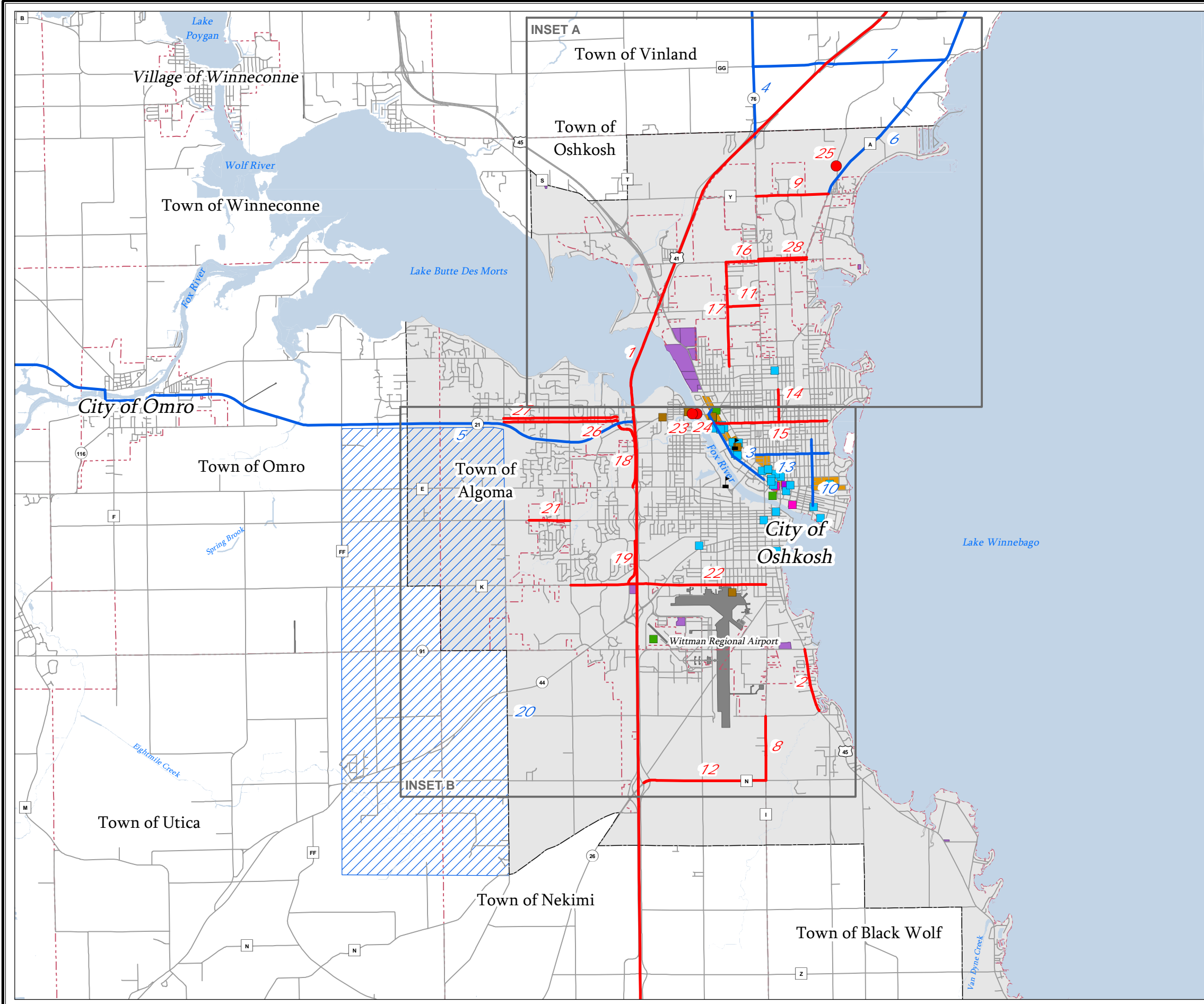


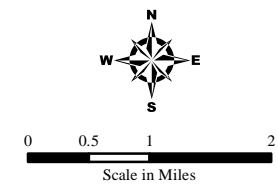
# Exhibit 7-7

## OSHKOSH MPO AREA RECOMMENDED PROJECTS Cultural Features



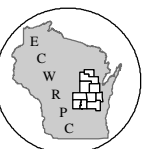
- Short-Range Planned Bridge or Intersection Projects
- Short-Range Planned Corridor Projects
- Long-Range Planned Corridor Projects
- Colleges & Universities
- Historical Markers
- Historical Sites
- Libraries
- Museums
- Performing Arts Centers
- - - Municipality Boundaries
- 2000 Metropolitan Planning Area Boundary
- Cemeteries
- Historical Districts
- Airport
- West Side Arterial Study Area
- 2000 Metropolitan Planning Area

Source: WisDOT and ECWRPC provided the 2000 MPO and adjusted urbanized areas. Winnebago County provided the 2010 centerline, hydrology, and municipality boundaries. ECWRPC provided the 2005 land use and cultural features. Wisconsin Historical Society provided Historical Markers & Sites.



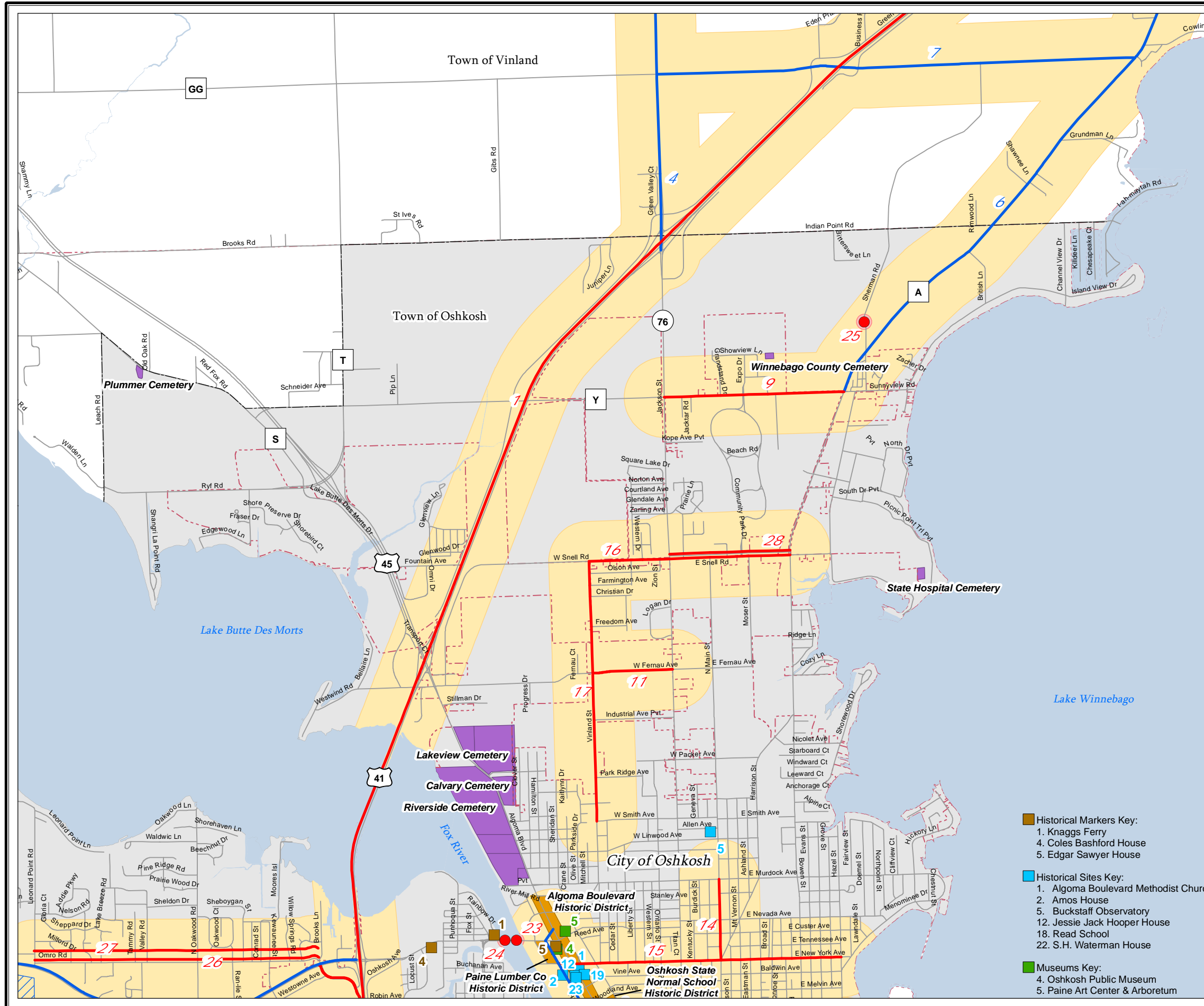
This data was created for use by the East Central Wisconsin Regional Planning Commission Geographic Information System. Any other use/application of this information is the responsibility of the user and such use/application is at their own risk. East Central Wisconsin Regional Planning Commission disclaims all liability regarding fitness of the information for any use other than for East Central Wisconsin Regional Planning Commission business.

Prepared By  
EAST CENTRAL WISCONSIN  
REGIONAL PLANNING COMMISSION - JULY 2010



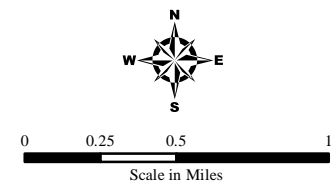
# Exhibit 7-7 - Inset A

## OSHKOSH MPO AREA RECOMMENDED PROJECTS Cultural Features



- Short-Range Planned Bridge or Intersection Projects
- Short-Range Planned Corridor Projects
- Long-Range Planned Corridor Projects
- Municipality Boundaries
- 2000 Metropolitan Planning Area Boundary
- Cemeteries
- Historical Districts
- Bridge or Intersection Project - 250' Radius
- Corridor Project - 1/4 Mile Buffer
- Airport
- West Side Arterial Study Area
- 2000 Metropolitan Planning Area

Source: WisDOT and ECWRPC provided the 2000 MPO and adjusted urbanized areas. Winnebago County provided the 2010 centerline, hydrology, and municipality boundaries. ECWRPC provided the 2005 land use and cultural features. Wisconsin Historical Society provided Historical Markers & Sites.



- Historical Markers Key:
  1. Knaggs Ferry
  4. Coles Bashford House
  5. Edgar Sawyer House
- Historical Sites Key:
  1. Algoma Boulevard Methodist Church
  2. Amos House
  5. Buckstaff Observatory
  12. Jessie Jack Hooper House
  18. Read School
  22. S.H. Waterman House
- Museums Key:
  4. Oshkosh Public Museum
  5. Paine Art Center & Arboretum

This data was created for use by the East Central Wisconsin Regional Planning Commission Geographic Information System. Any other use/application of this information is the responsibility of the user and such use/application is at their own risk. East Central Wisconsin Regional Planning Commission disclaims all liability regarding fitness of the information for any use other than for East Central Wisconsin Regional Planning Commission business.

Prepared By  
EAST CENTRAL WISCONSIN  
REGIONAL PLANNING COMMISSION - JULY 2010

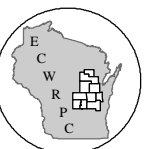
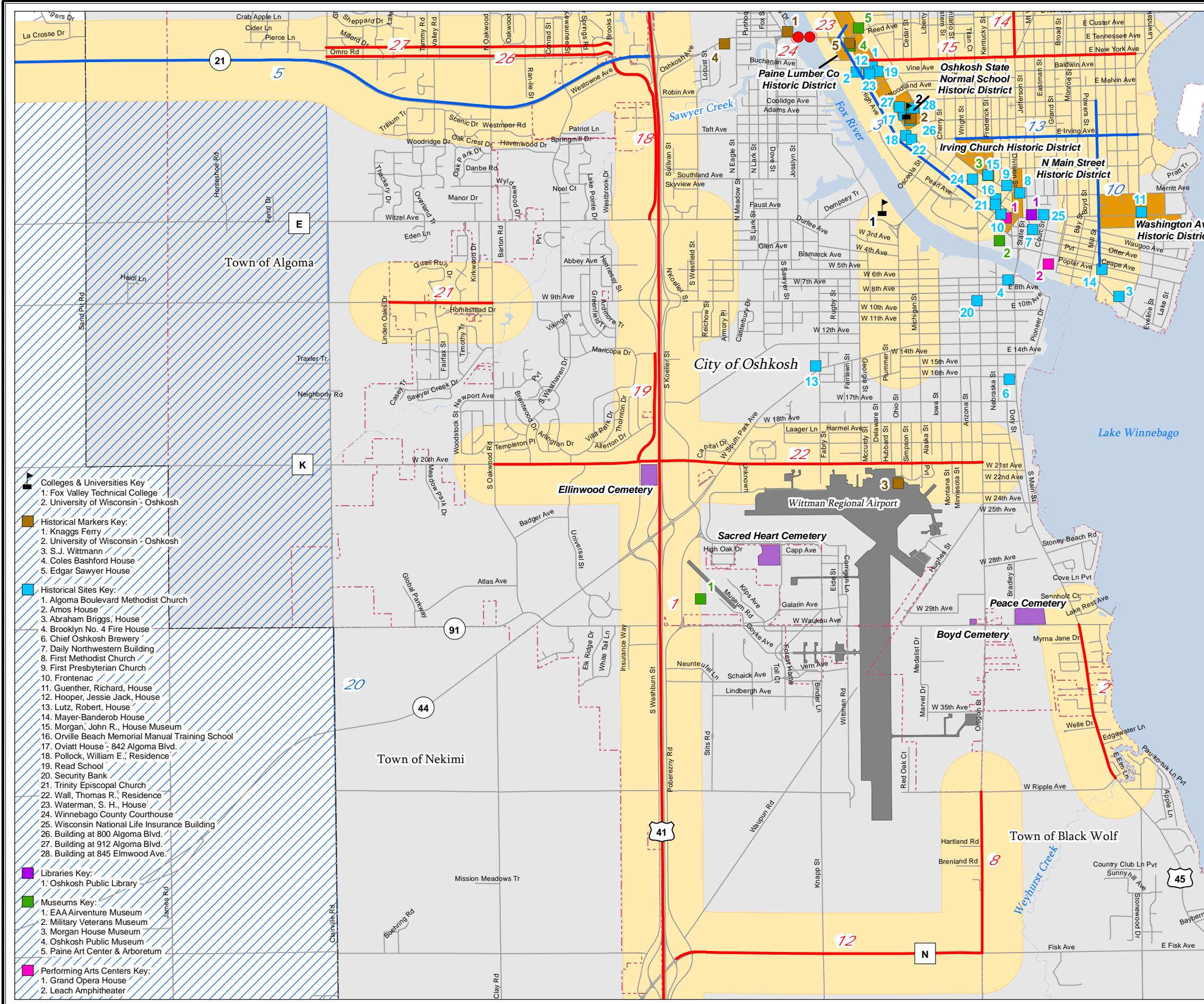


Exhibit 7-7 - Inset B

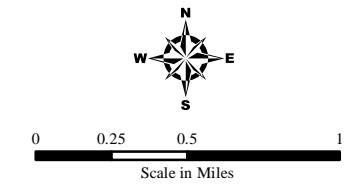
# OSHKOSH MPO AREA RECOMMENDED PROJECTS Cultural Features



- Short-Range Planned Bridge or Intersection Projects
- Short-Range Planned Corridor Projects
- Long-Range Planned Corridor Projects
- Municipality Boundaries
- 2000 Metropolitan Planning Area Boundary
- Cemeteries
- Historical Districts
- Bridge or Intersection Project - 250' Radius
- Corridor Project - 1/4 Mile Buffer
- Airport
- West Side Arterial Study Area
- 2000 Metropolitan Planning Area

- Colleges & Universities Key**
1. Fox Valley Technical College
  2. University of Wisconsin - Oshkosh
- Historical Markers Key:**
1. Knagsgs Ferry
  2. University of Wisconsin - Oshkosh
  3. S.J. Wittmann
  4. Coles Bashford House
  5. Edgar Sawyer House
- Historical Sites Key:**
1. Algoma Boulevard Methodist Church
  2. Amos House
  3. Abraham Briggs, House
  4. Brooklyn No. 4 Fire House
  5. Chief Oshkosh Brewery
  6. Daily Northwestern Building
  7. First Methodist Church
  8. First Presbyterian Church
  9. Frontenac
  10. Guenther, Richard, House
  11. Hooper, Jessie Jack, House
  12. Lutz, Robert, House
  13. Mayer-Banderob House
  14. Morgan, John R., House Museum
  15. Orville Beach Memorial Manual Training School
  16. Oviatt House - 842 Algoma Blvd.
  17. Pollock, William E., Residence
  18. Read School
  19. Security Bank
  20. Trinity Episcopal Church
  21. Wall, Thomas R., Residence
  22. Waterman, S. H., House
  23. Winnebago County Courthouse
  24. Wisconsin National Life Insurance Building
  25. Building at 800 Algoma Blvd.
  26. Building at 912 Algoma Blvd.
  27. Building at 845 Elmwood Ave.
  28. Building at 845 Elmwood Ave.
- Libraries Key:**
1. Oshkosh Public Library
- Museums Key:**
1. EAA Airventure Museum
  2. Military Veterans Museum
  3. Morgan House Museum
  4. Oshkosh Public Museum
  5. Paine Art Center & Arboretum
- Performing Arts Centers Key:**
1. Grand Opera House
  2. Leach Amphitheater

Source: WisDOT and ECWRPC provided the 2000 MPO and adjusted urbanized areas. Winnebago County provided the 2010 centerline, hydrology, and municipality boundaries. ECWRPC provided the 2005 land use and cultural features. Wisconsin Historical Society provided Historical Markers & Sites.



This data was created for use by the East Central Wisconsin Regional Planning Commission Geographic Information System. Any other use/application of this information is the responsibility of the user and such use/application is at their own risk. East Central Wisconsin Regional Planning Commission disclaims all liability regarding fitness of the information for any use other than for East Central Wisconsin Regional Planning Commission business.

Prepared By  
EAST CENTRAL WISCONSIN  
REGIONAL PLANNING COMMISSION - JULY 2010

