











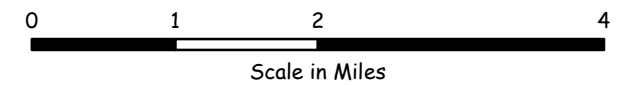
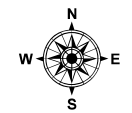


# Exhibit 1 OSHKOSH STUDY AREA

-  CARL TRAEGER ELEMENTARY & MIDDLE SCHOOLS
-  EMMELINE COOK ELEMENTARY SCHOOL
-  FRANKLIN ELEMENTARY SCHOOL
-  GRACE LUTHERAN SCHOOL
-  JACOB SHAPIRO ELEMENTARY SCHOOL
-  JEFFERSON ELEMENTARY SCHOOL
-  MERRILL ELEMENTARY & MIDDLE SCHOOLS
-  READ ELEMENTARY SCHOOL
-  SMITH ELEMENTARY SCHOOL
-  SOUTH PARK MIDDLE SCHOOL
-  WEBSTER STANLEY ELEMENTARY & MIDDLE SCHOOLS
-  MUNICIPALITY BOUNDARIES

Source: Winnebago County provided 2007 centerline, municipality boundaries, school district, and hydrology data. ECWRPC provided non-motorized transportation facility data.



This data was created for use by the East Central Wisconsin Regional Planning Commission Geographic Information System. Any other use/application of this information is the responsibility of the user and such use/application is at their own risk. East Central Wisconsin Regional Planning Commission disclaims all liability regarding fitness of the information for any use other than for East Central Wisconsin Regional Planning Commission business.

Prepared By  
EAST CENTRAL WISCONSIN  
REGIONAL PLANNING COMMISSION-NOVEMBER 2008

