


















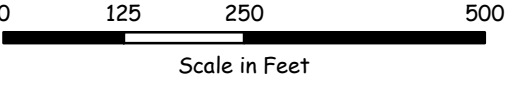
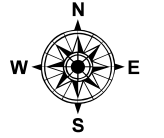


Exhibit 9 JEFFERSON ELEMENTARY SCHOOL - BIKE AND WALK AUDIT RESULTS

-  Jefferson Elementary School
-  Crossing Guards
-  Stop 'n Go Light
-  Student Crossing Guard
-  Bus Pick up
-  Crosswalk
-  Heavy Traffic
-  Nicely Kept walking area
-  Parent Pick-up - Not designated
-  Speeding
-  Staff Parking
-  Very Large holes
-  Signs posted for 15 mph
-  Black Walnut tree mess
-  Hard to see with parked cars
-  Parents pick up and drop off
-  Suspected crime activity
-  Vacant Lot
-  Abandon/Overgrown

Source: Winnebago County provided 2007 centerline, municipality boundaries, school district, hydrology data and 2005 aerial photography. ECWRPC provided bike and walk audit results.



This data was created for use by the East Central Wisconsin Regional Planning Commission Geographic Information System. Any other use/application of this information is the responsibility of the user and such use/application is at their own risk. East Central Wisconsin Regional Planning Commission disclaims all liability regarding fitness of the information for any use other than for East Central Wisconsin Regional Planning Commission business.

Prepared By
EAST CENTRAL WISCONSIN
REGIONAL PLANNING COMMISSION-NOVEMBER 2008

