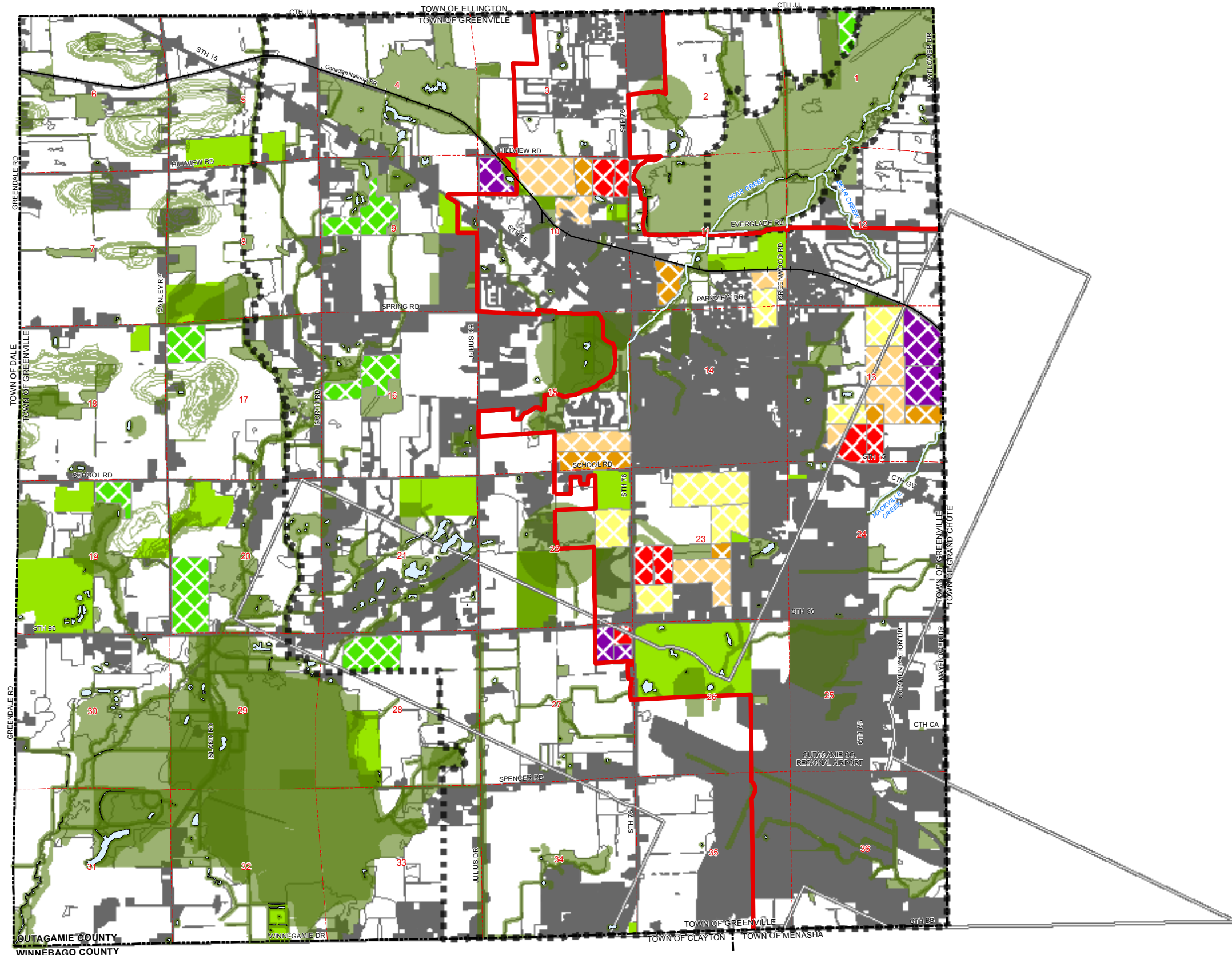
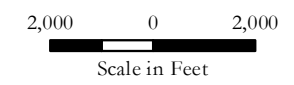



# TOWN OF GREENVILLE NEIGHBORHOOD DEVELOPMENT SCENARIO



- Sewer Service Area Boundary 2030
- Grand Chute Menasha West Planning Area Boundary 2050
- Commercial
- Industrial
- High Density Residential
- Medium Density Residential
- Low Density Residential
- Conservation Subdivision
- Features of HIGH Importance
- Features of MODERATE Importance
- Airport Zone
- Existing Landuse**
- Developed
- Undeveloped



Source: Digital base data provided by Outagamie Co., 2007.  
"Features of Importance" data from Greenville Greenprint Plan, 2004.

This data was created for use by the East Central Wisconsin Regional Planning Commission Geographic Information System. Any other use/application of this information is the responsibility of the user and such use/application is at their own risk. East Central Wisconsin Regional Planning Commission disclaims all liability regarding fitness of the information for any use other than for East Central Wisconsin Regional Planning Commission business.

Prepared By  
EAST CENTRAL WISCONSIN  
REGIONAL PLANNING COMMISSION-JANUARY 2008

