













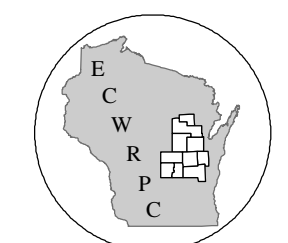
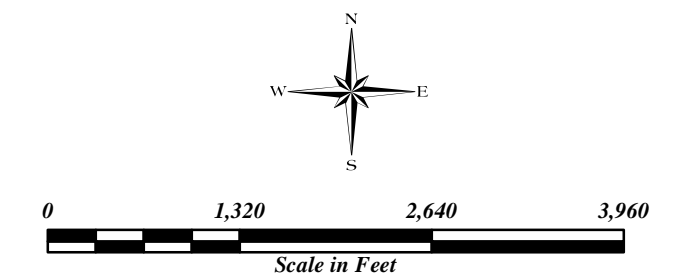
2020 DALE SEWER SERVICE AREA

CURRENT SSA CONDITIONS

-  Unincorporated Place
-  2020 Sewer Service Boundary
-  2020 Planning Area Boundary
-  Dale Sanitary District Boundary
-  Developed Areas Within 2020 SSA
-  Undeveloped Areas Within 2020 SSA
-  Wastewater Treatment Facility

ENVIRONMENTAL CONDITIONS

-  Floodprone Areas
-  WDNR Designated Wetlands
-  50 Foot Wetland Buffer
-  75 Foot Stream Buffer
-  Streams



Prepared By
EAST CENTRAL WISCONSIN
REGIONAL PLANNING COMMISSION- DECEMBER, 2010

Source: Digital base data provided by Outagamie County. Thematic data created by ECWRPC

This map and its associated sewer service allocation areas does not obligate the community(ies) to provide sewer service to property owners contained herein.

This data was created for use by the East Central Wisconsin Regional Planning Commission Geographic Information System. Any other use/application of this information is the responsibility of the user and such use/application is at their own risk. East Central Wisconsin Regional Planning Commission disclaims all liability regarding fitness of the information for any use other than for East Central Wisconsin Regional Planning Commission business.

MAP AMENDMENTS

Amendments	WDNR Approval	Track No.
Environmental Conditions Update, (Wetland Buffers)	N/A	N/A

