








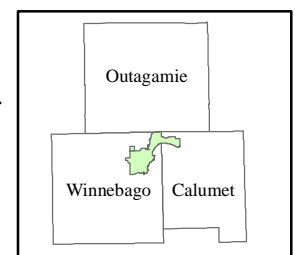


Map 9b YEAR 2030 NEENAH-MENASHA SEWER SERVICE AREA (EAST)

-  2030 Sewer Service Area
-  2050 Planning Area Boundary
-  City Corporate Limits
-  Township Boundary
-  County Boundary
-  Section Lines
-  Wastewater Treatment Facilities
-  Additional Infrastructure Needed for Service
-  Sewer Extension Hold Areas



Source: Digital base data provided by Winnebago, Calumet, Outagamie Counties and WDNR. Thematic data created by ECWRPC



3,600 0 3,600 7,200



Scale in Feet

This data was created for use by the East Central Wisconsin Regional Planning Commission Geographic Information System. Any other use/application of this information is the responsibility of the user and such use/application is at their own risk. East Central Wisconsin Regional Planning Commission disclaims all liability regarding fitness of the information for any use other than for East Central Wisconsin Regional Planning Commission business.

Prepared By
EAST CENTRAL WISCONSIN
REGIONAL PLANNING COMMISSION-AUGUST 2006

