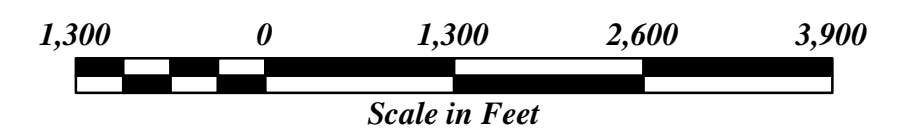



FREEDOM SEWER SERVICE AREA

-  Freedom Sanitary District No. 1
-  Existing Sewer Service Area Boundary
-  Planning Area Boundary
-  Township Boundary
-  Streams
-  75 Foot Stream Buffer
-  WDNR Designated Wetlands
-  Floodplain Areas
-  Wastewater Treatment Facility
-  Developed Areas Within Existing SSA
-  Undeveloped Areas Within Existing SSA

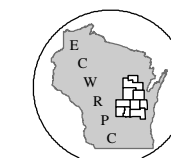


Source: Digital base data provided by Outagamie County. Thematic data created by ECWRPC

This map and its associated sewer service allocation areas does not obligate the community(ies) to provide sewer service to property owners contained herein.

This data was created for use by the East Central Wisconsin Regional Planning Commission Geographic Information System. Any other use/application of this information is the responsibility of the user and such use/application is at their own risk. East Central Wisconsin Regional Planning Commission disclaims all liability regarding fitness of the information for any use other than for East Central Wisconsin Regional Planning Commission business.

Prepared By
EAST CENTRAL WISCONSIN
REGIONAL PLANNING COMMISSION-JUNE, 2007



GIS Operator	Revision Date	Track No.
JWH	May 14, 2003	59
JWH	June 28, 2007	129