






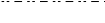





# BUTTE DES MORTS SEWER SERVICE AREA






## SSA CONDITIONS

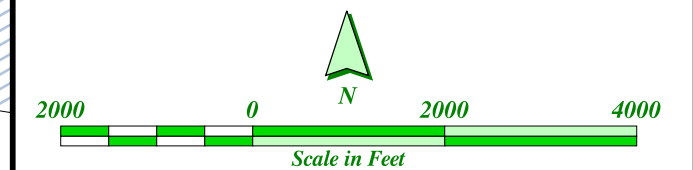
-  Existing Development Within SSA
-  Undeveloped Areas Within SSA
-  Undevelopable Areas Within SSA
-  Wastewater Treatment Facility

## BOUNDARY LINE LEGEND

-  Planning Area Boundary
-  Existing Sewer Service Area Boundary
-  Sanitary District Boundary
-  Corporate Limit Boundary
-  Township Boundary
-  Proposed Frontage Road
-  Proposed U.S.H 45 Alignment

## ENVIRONMENTAL CONDITIONS

-  WDNR Designated Wetlands
-  Environmentally Sensitive Areas
-  Groundwater Within 1 Foot of Surface
-  Bedrock Within 5 Feet of Surface
-  Streams

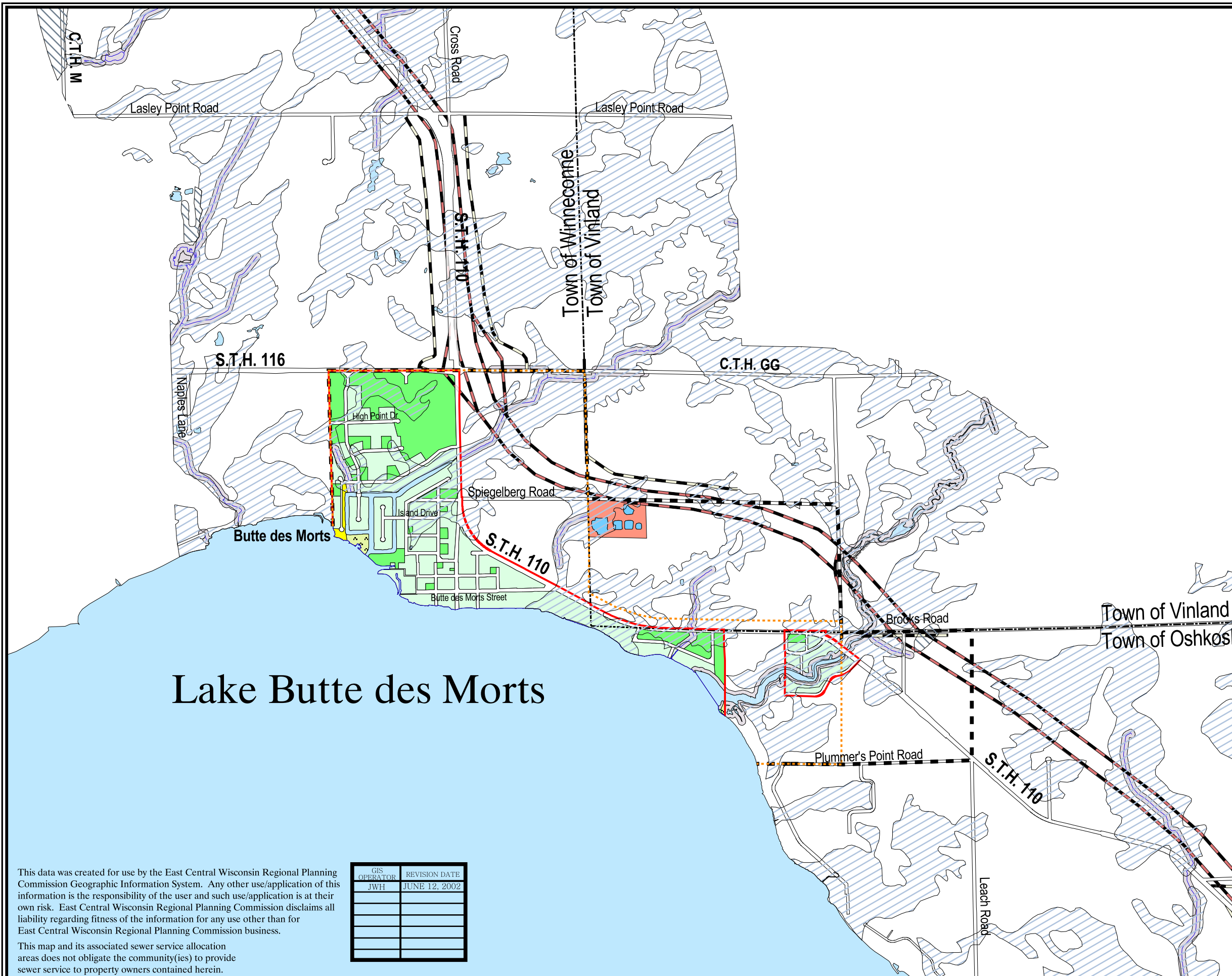


PREPARED JUNE 12, 2002 BY:



EAST CENTRAL WISCONSIN REGIONAL  
PLANNING COMMISSION  
132 MAIN ST.  
MENASHA, WI 54952  
(920)751-4770  
Fax: (920)751-4771  
Website: [www.eastcentralrpc.org](http://www.eastcentralrpc.org)  
E-mail: [gis@eastcentralrpc.org](mailto:gis@eastcentralrpc.org)

Wisconsin Department of Natural Resources Certification Date - January 29, 2002



# Lake Butte des Morts

This data was created for use by the East Central Wisconsin Regional Planning Commission Geographic Information System. Any other use/application of this information is the responsibility of the user and such use/application is at their own risk. East Central Wisconsin Regional Planning Commission disclaims all liability regarding fitness of the information for any use other than for East Central Wisconsin Regional Planning Commission business.

GIS OPERATOR	REVISION DATE
JWH	JUNE 12, 2002

This map and its associated sewer service allocation areas does not obligate the community(ies) to provide sewer service to property owners contained herein.