













WINNECONNE SEWER SERVICE AREA





EXISTING SSA CONDITIONS

-  Developed Areas Within Existing SSA
-  Undeveloped Areas Within Existing SSA
-  Wastewater Treatment Facility
-  Future Butte des Morts Planning Area
-  Undefined Planning Area

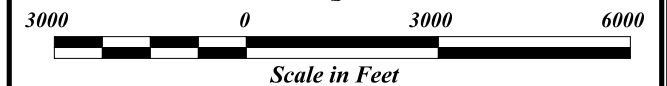
BOUNDARY LINE LEGEND

-  Existing Sewer Service Area Boundary
-  Existing Planning Area Boundary
-  Future Planning Area Boundaries
-  Section Line
-  Sanitary District Boundary
-  Township Boundary
-  Village Corporate Limits

ENVIRONMENTAL CONDITIONS*

-  Floodplain Areas
-  Environmentally Sensitive Areas
-  WDNR Designated Wetlands
-  Streams

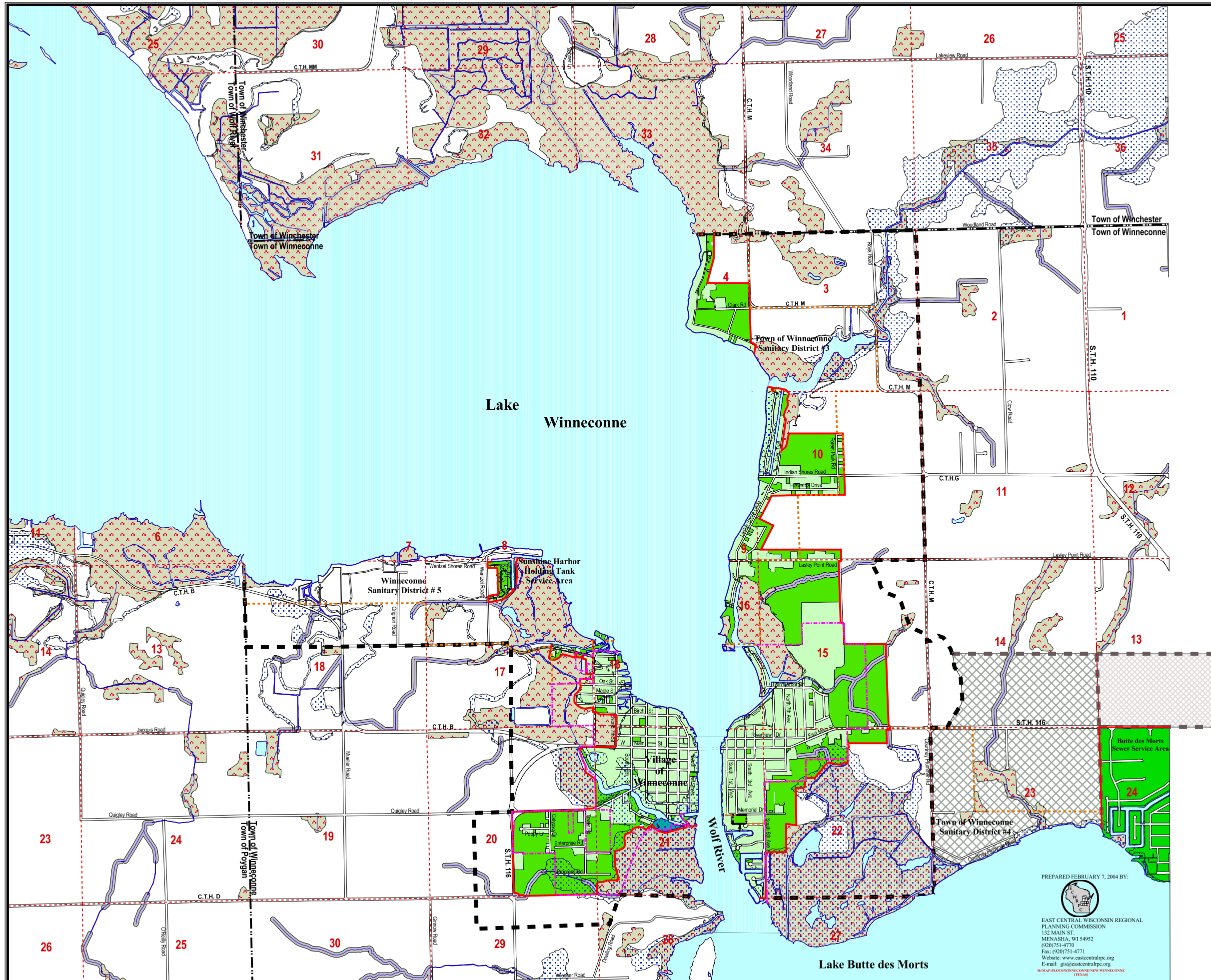
* Soil limitation data available upon request



This data was created for use by the East Central Wisconsin Regional Planning Commission Geographic Information System. Any other use/application of this information is the responsibility of the user and such use/application is at their own risk. East Central Wisconsin Regional Planning Commission disclaims all liability regarding fitness of the information for any use other than for East Central Wisconsin Regional Planning Commission business.

This map and its associated sewer service allocation areas does not obligate the community(ies) to provide sewer service to property owners contained herein.

*Wisconsin Department of Natural Resources Certification Date
September 22, 2003*



PREPARED FEBRUARY 7, 2004 BY:



EAST CENTRAL WISCONSIN REGIONAL PLANNING COMMISSION
132 MAIN ST.
MENASHA, WI 54952
(920) 751-4770
Fax: (920) 751-4771
Website: www.eastcentralrpc.org
E-mail: gis@eastcentralrpc.org
B:\MAPS\PLANS\WINNECONNE\WINNECONNE (TEXAS)

Lake Butte des Morts