








# ECWRPC Smart Growth Planning February 2007

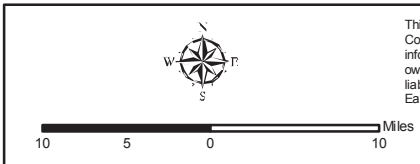
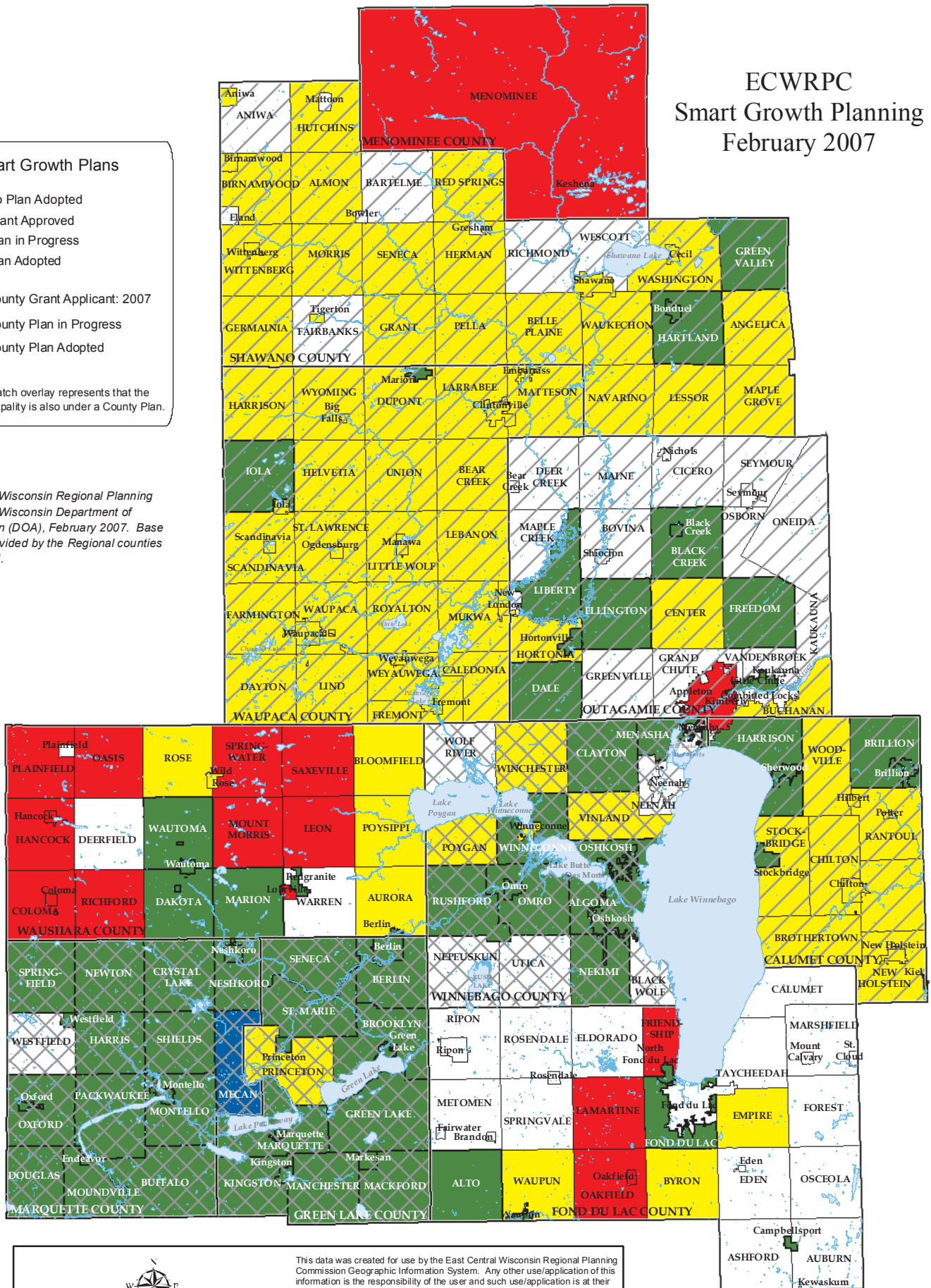
## Smart Growth Plans

-  No Plan Adopted
-  Grant Approved
-  Plan in Progress
-  Plan Adopted
-  County Grant Applicant: 2007
-  County Plan in Progress
-  County Plan Adopted

\*Note: The hatch overlay represents that the municipality is also under a County Plan.

### Sources:

East Central Wisconsin Regional Planning Commission, Wisconsin Department of Administration (DOA), February 2007. Base map data provided by the Regional counties and Wisland.



This data was created for use by the East Central Wisconsin Regional Planning Commission Geographic Information System. Any other use/application of this information is the responsibility of the user and such use/application is at their own risk. East Central Wisconsin Regional Planning Commission disclaims all liability regarding fitness of the information for any use other than for East Central Wisconsin Regional Planning Commission business.

Features on map are approximate locations and are to be used for reference purposes only.



Prepared February, 2007 By:  
East Central Wisconsin Regional Planning Commission  
132 Main Street  
Menasha, Wisconsin 54952-3100