





# Vocational Technical and Adult Education Districts

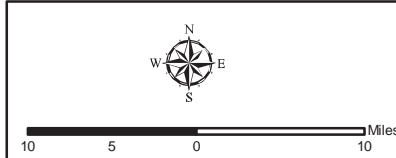
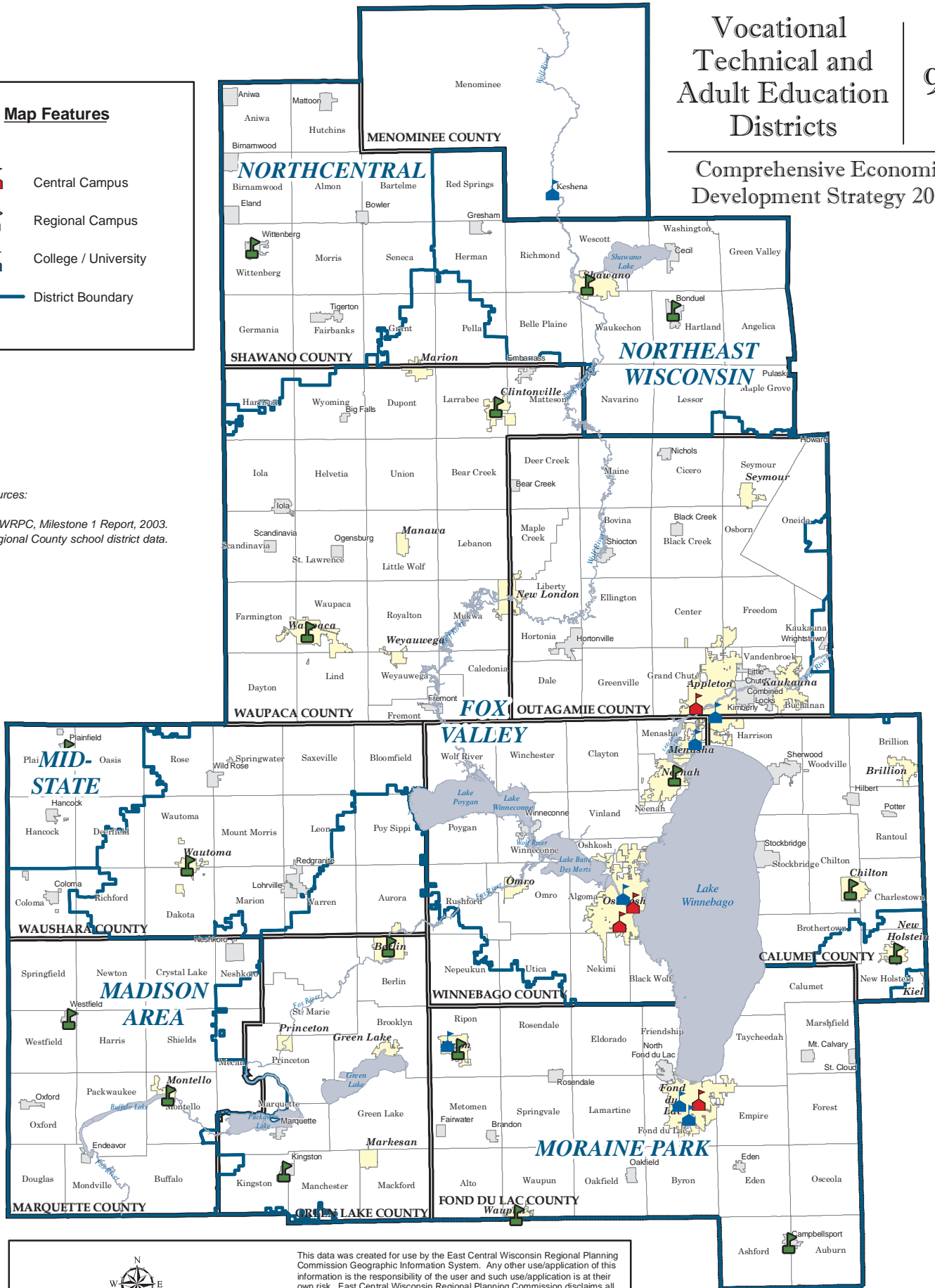
## Comprehensive Economic Development Strategy 2008

### Map Features

-  Central Campus
-  Regional Campus
-  College / University
-  District Boundary

Sources:

ECWRPC, Milestone 1 Report, 2003.  
Regional County school district data.



This data was created for use by the East Central Wisconsin Regional Planning Commission Geographic Information System. Any other use/application of this information is the responsibility of the user and such use/application is at their own risk. East Central Wisconsin Regional Planning Commission disclaims all liability regarding fitness of the information for any use other than for East Central Wisconsin Regional Planning Commission business.

\*\*Features on map are approximate locations and are to be used for reference purposes only!



Prepared May, 2008 By:

East Central Wisconsin Regional  
Planning Commission  
400 Ahnaip Street, Suite 100  
Menasha, Wisconsin 54952