










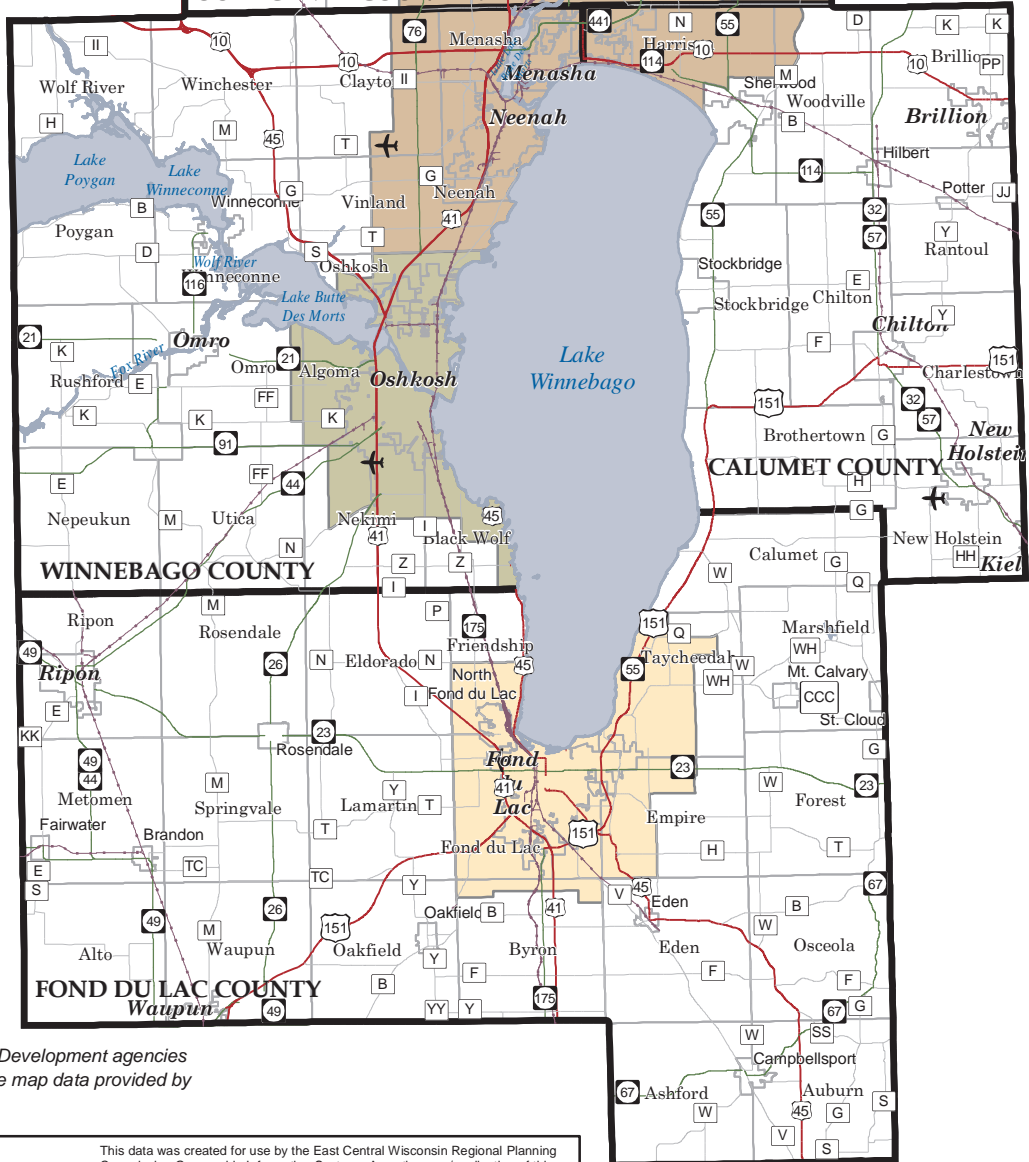
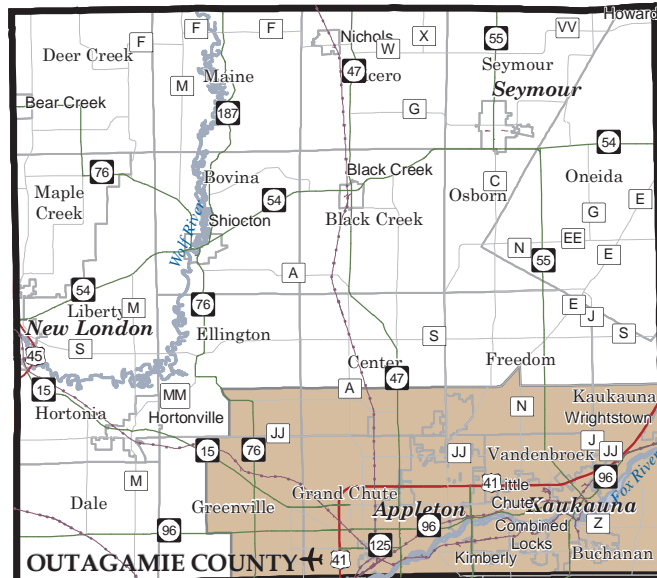


Metropolitan Planning Organizations (MPO's)

Comprehensive Economic Development Strategy 2008

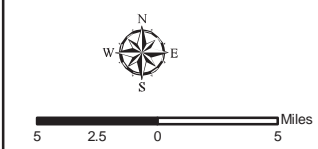
Map Features

-  Fox Cities MPO
-  Fond du Lac MPO
-  Oshkosh MPO
-  Airport / Air Facility
-  Railroad
-  Freeway / Interstate
-  US Highway
-  State Highway
-  County Highway
-  County Boundaries
-  Water Areas



*Sources:

WisDOT, and Economic Development agencies around the Region. Base map data provided by the Regional counties.



This data was created for use by the East Central Wisconsin Regional Planning Commission Geographic Information System. Any other use/application of this information is the responsibility of the user and such use/application is at their own risk. East Central Wisconsin Regional Planning Commission disclaims all liability regarding fitness of the information for any use other than for East Central Wisconsin Regional Planning Commission business.

**Features on map are approximate locations and are to be used for reference purposes only.



Prepared May, 2008 By:
East Central Wisconsin Regional
Planning Commission
400 Ahnaip Street, Suite 100
Menasha, Wisconsin 54952