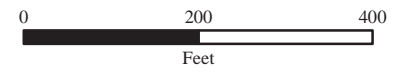
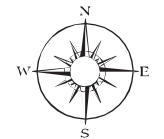
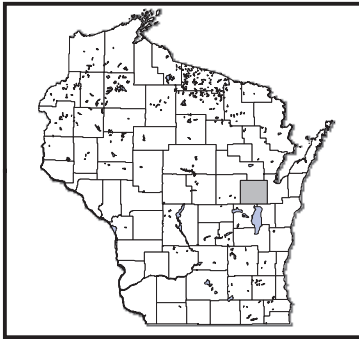


E - 11 Kaukauna Locks 4 & 5 Location Lower Fox River

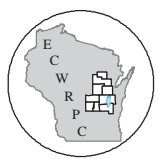
 Government Property Boundary



Sources: Base data provided by Outagamie County, 2008.
Government property boundary data obtained from
U.S. Corps of Engineers, 1999. Aerial photography
USGS, 2005.

Government property boundary data was obtained from U.S. Army Corps
of Engineers hard copy maps and should be used for reference purposes only.

This data was created for use by the East Central Wisconsin Regional
Planning Commission Geographic Information System. Any other use/application
of this information is the responsibility of the user and such use/application
is at their own risk. East Central Wisconsin Regional Planning Commission
disclaims all liability regarding fitness of the information for any use other than
for East Central Wisconsin Regional Planning Commission business.



Maps Prepared By the
EAST CENTRAL WISCONSIN
REGIONAL PLANNING COMMISSION
In cooperation with the FRIENDS OF THE FOX
April 2009

