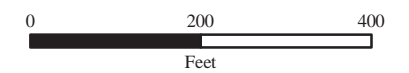
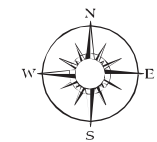
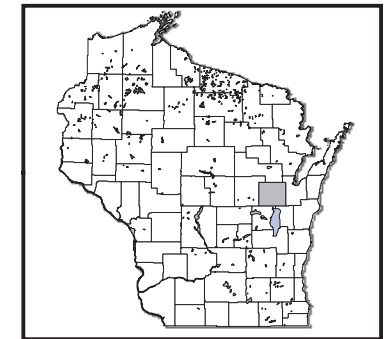




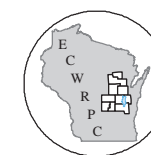
E - 2 Appleton Lock 1 Lower Fox River

- Fox River Navigation Authority
- U.S. Army Corps of Engineers



Sources: Base data provided by Outagamie County, 2008.
 Data for property around lock provided by City of Appleton and U.S. Army Corps of Engineers.
 Aerial photography City of Appleton, 2007.

This data was created for use by the East Central Wisconsin Regional Planning Commission Geographic Information System. Any other use/application of this information is the responsibility of the user and such use/application is at their own risk. East Central Wisconsin Regional Planning Commission disclaims all liability regarding fitness of the information for any use other than for East Central Wisconsin Regional Planning Commission business.



Maps Prepared By the
 EAST CENTRAL WISCONSIN
 REGIONAL PLANNING COMMISSION
 In cooperation with the FRIENDS OF THE FOX
 April 2009