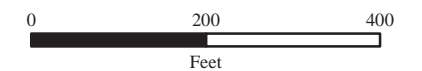
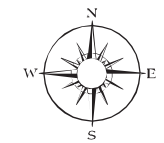
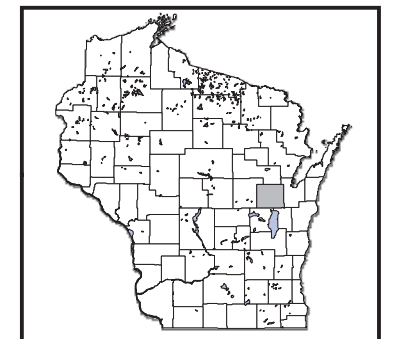


# E - 7 Combined Locks Location Lower Fox River

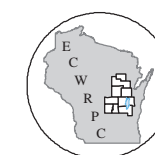
 Government Property Boundary



Sources: Base data provided by Outagamie County, 2008.  
Government property boundary data obtained from U.S. Corps of Engineers, 1999. Aerial photography USGS, 2005.

Government property boundary data was obtained from U.S. Army Corps of Engineers hard copy maps and should be used for reference purposes only.

This data was created for use by the East Central Wisconsin Regional Planning Commission Geographic Information System. Any other use/application of this information is the responsibility of the user and such use/application is at their own risk. East Central Wisconsin Regional Planning Commission disclaims all liability regarding fitness of the information for any use other than for East Central Wisconsin Regional Planning Commission business.



Maps Prepared By the  
EAST CENTRAL WISCONSIN  
REGIONAL PLANNING COMMISSION  
In cooperation with the FRIENDS OF THE FOX  
April 2009

