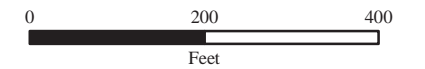
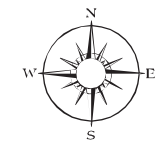
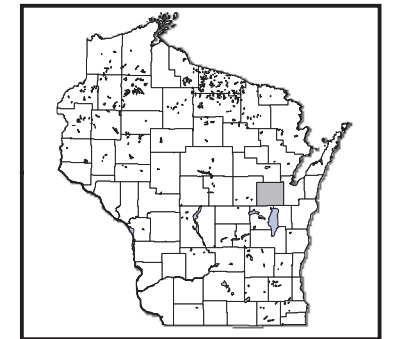


E - 9  
 Little Chute Guard  
 Locks Location  
 Lower Fox River

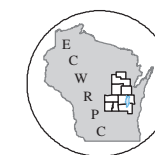
 Government Property Boundary



Sources: Base data provided by Outagamie County, 2008.  
 Government property boundary data obtained from  
 U.S. Corps of Engineers, 1999. Aerial photography  
 USGS, 2005.

Government property boundary data was obtained from U.S. Army Corps  
 of Engineers hard copy maps and should be used for reference purposes only.

This data was created for use by the East Central Wisconsin Regional  
 Planning Commission Geographic Information System. Any other use/application  
 of this information is the responsibility of the user and such use/application  
 is at their own risk. East Central Wisconsin Regional Planning Commission  
 disclaims all liability regarding fitness of the information for any use other than  
 for East Central Wisconsin Regional Planning Commission business.



Maps Prepared By the  
 EAST CENTRAL WISCONSIN  
 REGIONAL PLANNING COMMISSION  
 In cooperation with the FRIENDS OF THE FOX  
 April 2009

