


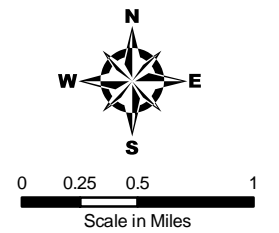


Exhibit #1 Existing Fond du Lac Area Transit System

-  Transit Center
-  Route 10
-  Route 20
-  Route 60
-  Route 45
-  Route 55
-  Route 40
-  Route 35
-  Route 70
-  Route 120
-  Road Centerline
-  Jobtrans Area
-  Water

* Handivan Service is provided within a 3/4 mile buffer of a fixed route within the City of Fond du Lac and the Village of North Fond du Lac limits.

Source: Digital base data provided by Fond du Lac Co., 2007.
Route data created from Fond du Lac Transit data, 2007.



This data was created for use by the East Central Wisconsin Regional Planning Commission Geographic Information System. Any other use/application of this information is the responsibility of the user and such use/application is at their own risk. East Central Wisconsin Regional Planning Commission disclaims all liability regarding fitness of the information for any use other than for East Central Wisconsin Regional Planning Commission business.

Prepared By
EAST CENTRAL WISCONSIN
REGIONAL PLANNING COMMISSION-OCTOBER 2008

