










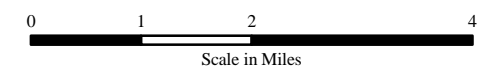

# Exhibit #71 FOND DU LAC AREA FIXED TRANSIT ROUTES (2007) AND PERCENT HOUSEHOLDS BY CENSUS TRACT WITH LOW TO EXTREMELY LOW INCOME (2000)

-  Transit Center
-  Transit Routes
-  2000 Adjusted Urbanized Boundary
-  2000 Metropolitan Planning Boundary

### Households with Low to Extremely Low Income

-  Less than 15%
-  15% - 29.99%
-  30% - 44.99%
-  45% - 59.99%
-  60 % or More

Source: U.S. Census - 2000 TIGER. 2000 Metropolitan Planning and Adjusted Urbanized areas provided by ECWRPC and WisDOT. Fond du Lac County provided the centerline and hydrology. The City of Fond du Lac and ECWRPC provided the 2007 fixed transit routes.



This data was created for use by the East Central Wisconsin Regional Planning Commission Geographic Information System. Any other use/application of this information is the responsibility of the user and such use/application is at their own risk. East Central Wisconsin Regional Planning Commission disclaims all liability regarding fitness of the information for any use other than for East Central Wisconsin Regional Planning Commission business.

Prepared By  
EAST CENTRAL WISCONSIN  
REGIONAL PLANNING COMMISSION-DECEMBER 2007

