





Exhibit #34
 FOX CITIES URBANIZED
 AREA FIXED TRANSIT
 ROUTES (2005) AND
 MINORITY (NON-WHITE)
 POPULATION
 CONCENTRATION (2000)

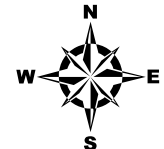
★ TRANSIT CENTER
 ~ TRANSIT ROUTES

Percent Minority by Census Tracts

 Less than 5%	 10% - 14.99%
 5% - 9.99%	 15% or More

--- 2000 Metropolitan Planning Boundary
 - - - 2000 Adjusted Urbanized Boundary

Source: ECWRPC and WisDOT provided the 2000 metropolitan planning area, the 2000 adjusted urbanized area, and the traffic analysis zones (TAZs).



0 0.5 1 2
 Scale in Miles

This data was created for use by the East Central Wisconsin Regional Planning Commission Geographic Information System. Any other use/application of this information is the responsibility of the user and such use/application is at their own risk. East Central Wisconsin Regional Planning Commission disclaims all liability regarding fitness of the information for any use other than for East Central Wisconsin Regional Planning Commission business.

Prepared By
 EAST CENTRAL WISCONSIN
 REGIONAL PLANNING COMMISSION-JUNE 2007

