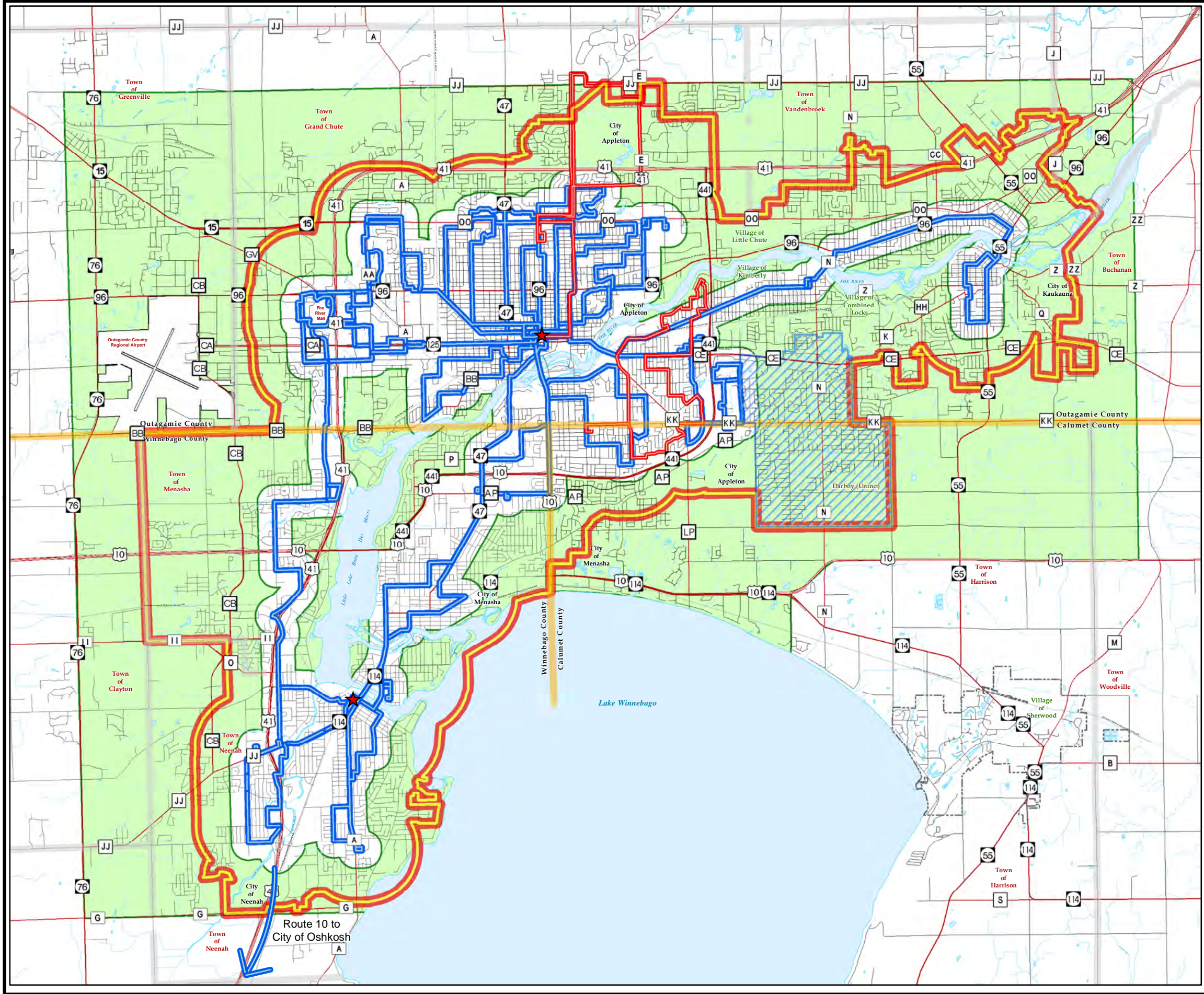
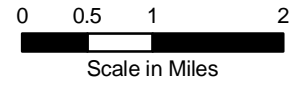



Exhibit #10 VALLEY TRANSIT SERVICES OVERVIEW

- ★ Transit Centers
- Tripper Routes
- Transit Routes
- ◻ ADA Service Area Boundary
- ◻ Call-A-Ride Area
- ◻ Connector Service Area



Sources: Valley Transit data provided by City of Appleton, 2007.
Boarding/Alighting data compiled by ECWRPC, 2006.
Digital Base data provided by Outagamie Co.,
Winnebago Co., and Calumet Co., 2007.



This data was created for use by the East Central Wisconsin Regional Planning Commission Geographic Information System. Any other use/application of this information is the responsibility of the user and such use/application is at their own risk. East Central Wisconsin Regional Planning Commission disclaims all liability regarding fitness of the information for any use other than for East Central Wisconsin Regional Planning Commission business.

Prepared By
EAST CENTRAL WISCONSIN
REGIONAL PLANNING COMMISSION - SEPTEMBER 2008

