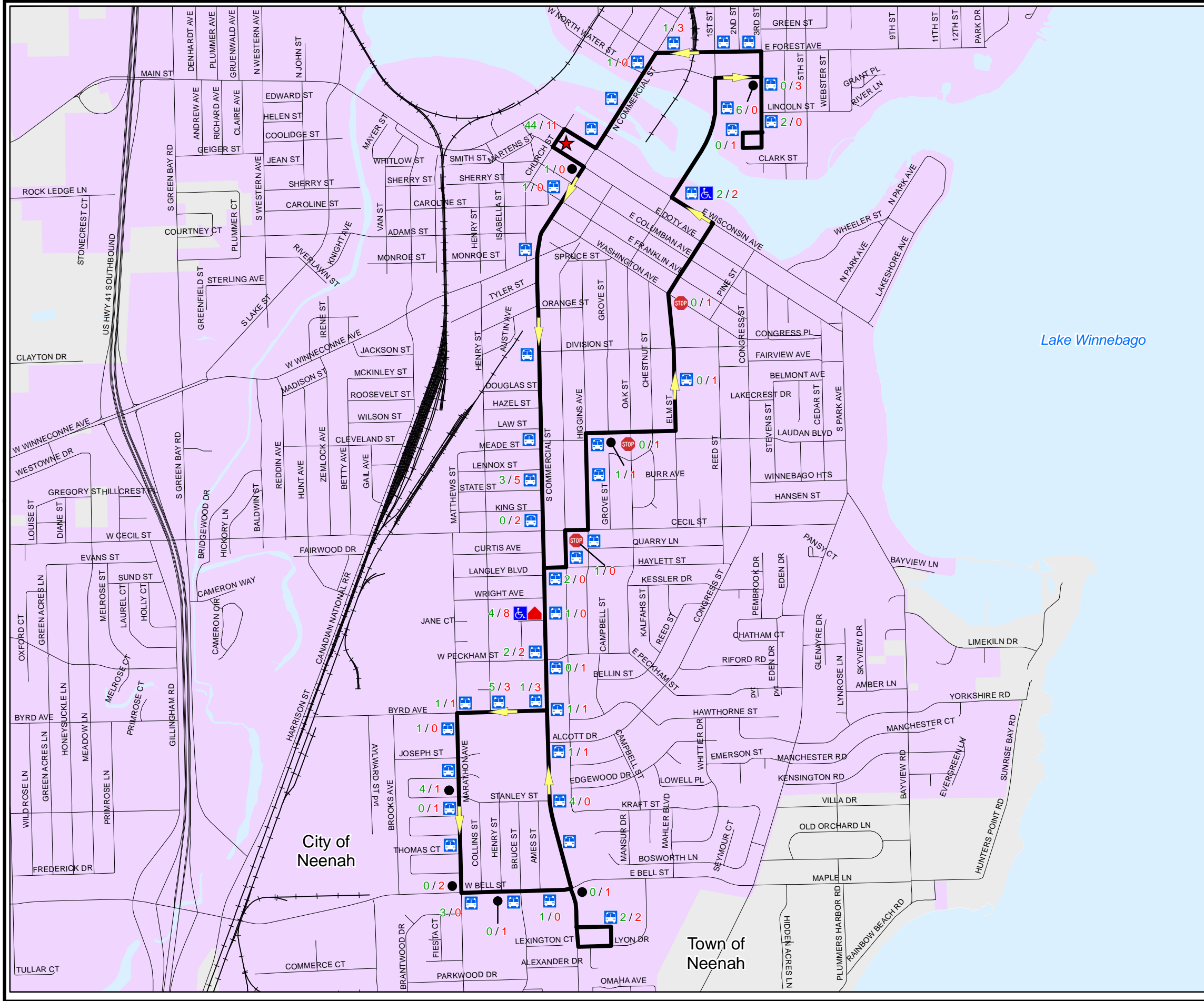







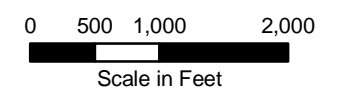



Exhibit #28 VALLEY TRANSIT ROUTE #31 - EAST NEENAH



-  Transit Center
-  Designated Bus Stop Sign
-  Undesignated Bus Stop
-  Shelter
-  Stop Sign
-  Ramp Used at Stop
- 3/6 Boarding/Alighting
-  Route 31

Sources: Valley Transit data provided by City of Appleton, 2006.
Boarding/Alighting data compiled by ECWRPC, 2006.
Digital Base data provided by Winnebago Co., 2007.



This data was created for use by the East Central Wisconsin Regional Planning Commission Geographic Information System. Any other use/application of this information is the responsibility of the user and such use/application is at their own risk. East Central Wisconsin Regional Planning Commission disclaims all liability regarding fitness of the information for any use other than for East Central Wisconsin Regional Planning Commission business.

Prepared By
EAST CENTRAL WISCONSIN
REGIONAL PLANNING COMMISSION - SEPTEMBER 2008

